

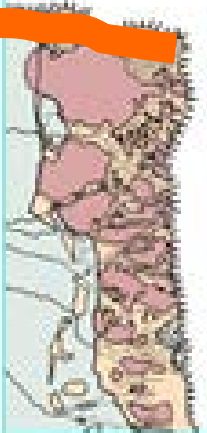
Flyndersø – Sønder Lem Vig  
Den store (geologiske) historie



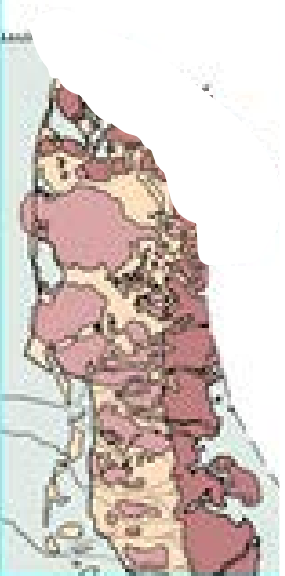
An aerial photograph showing a vast, green forested landscape. A large, irregularly shaped lake is visible in the middle ground, surrounded by dense trees. A winding road or path cuts through the forest, leading towards the lake. The background shows a hazy horizon under a bright sky. The text "Sidste gang isen smeltede" is overlaid in large, bold, black letters across the center of the image.

**Sidste gang  
isen smeltede**

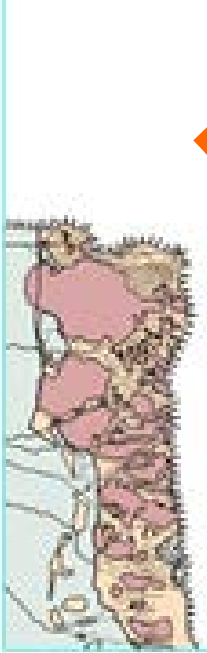
1



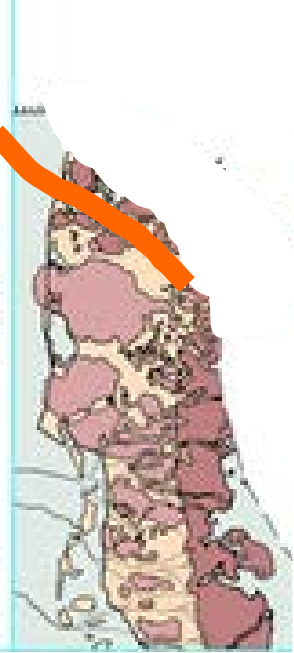
2



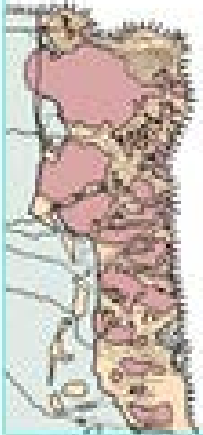
1



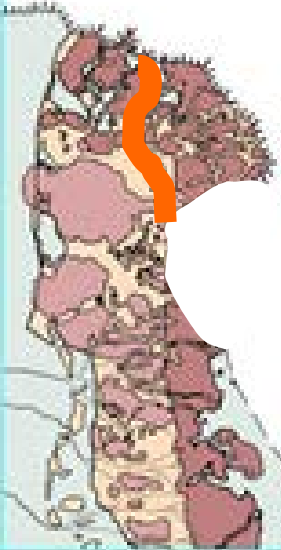
2

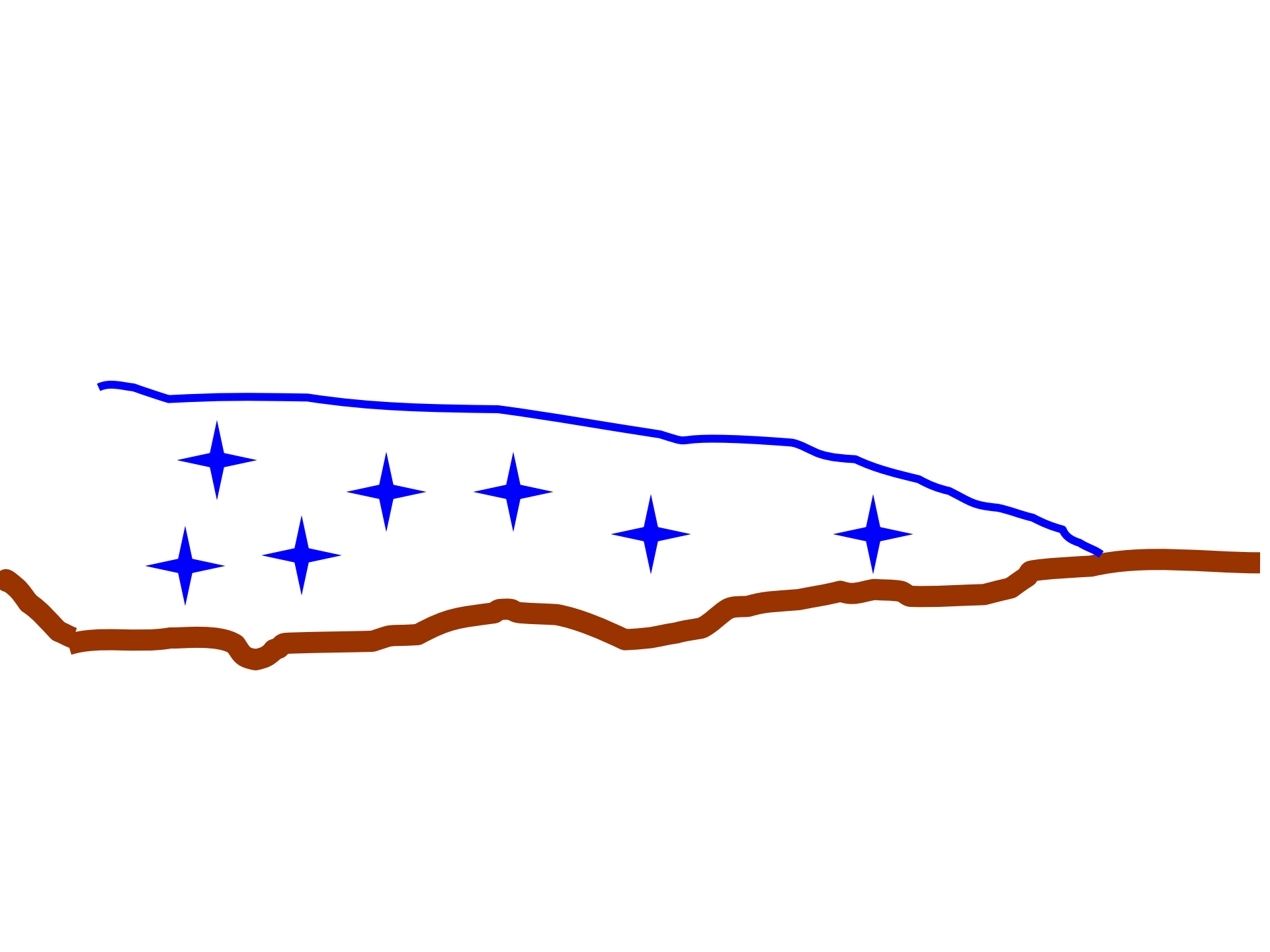


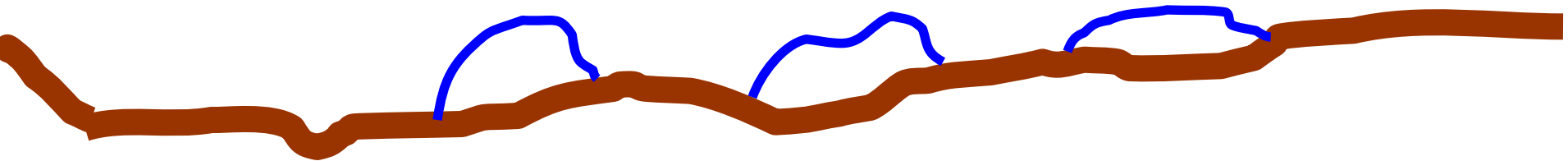
1

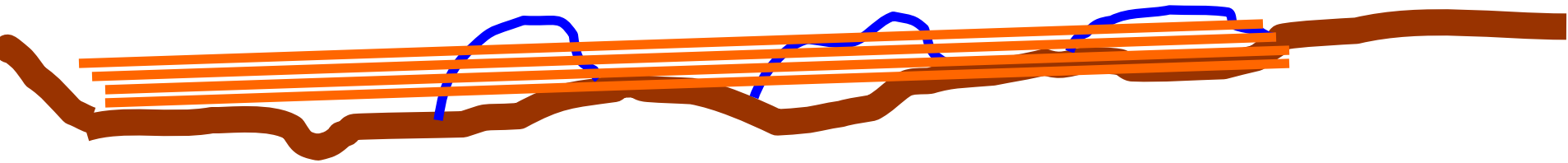


2

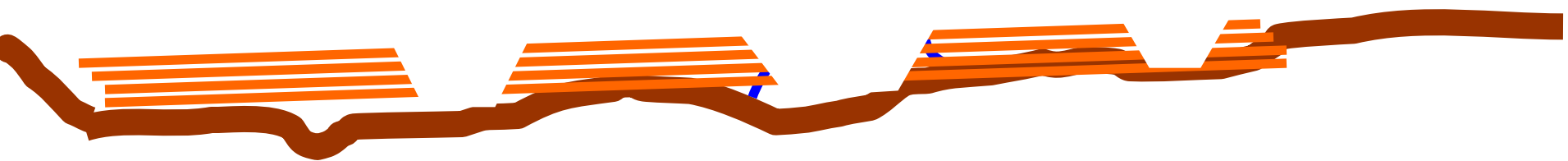





















Sdr Lem Vig

Flyndersø

Hjelm Hede

